

- General Notes:
1. All dimensions in meters, unless stated otherwise on drawing. Dimensions to be checked prior to commencement of any work by Engineer on Site. Notify the Engineer of any discrepancies before ordering materials or starting excavation..
 2. Drawing to be printed in colour only. Do not scale from this drawing.
 3. New construction levels & road markings to tie into existing.
 4. All works are to be carried out in accordance with PCC standard details unless noted otherwise.
 5. All traffic signs and road markings to be in accordance with the Traffic Signs Regulations and General Directions, 2016.
 6. Ordnance Survey Copy Right - Based or reproduced from the 2008 Ordnance Survey 1/1000 base with the permission of HMSO crown copyright reserved. License No. LA-100019671.

FOR INFORMATION

Rev	Date	Revision Details	Amended	Approved

Active Pompey Neighbourhoods (APN)

Experimental Traffic Regulation Order

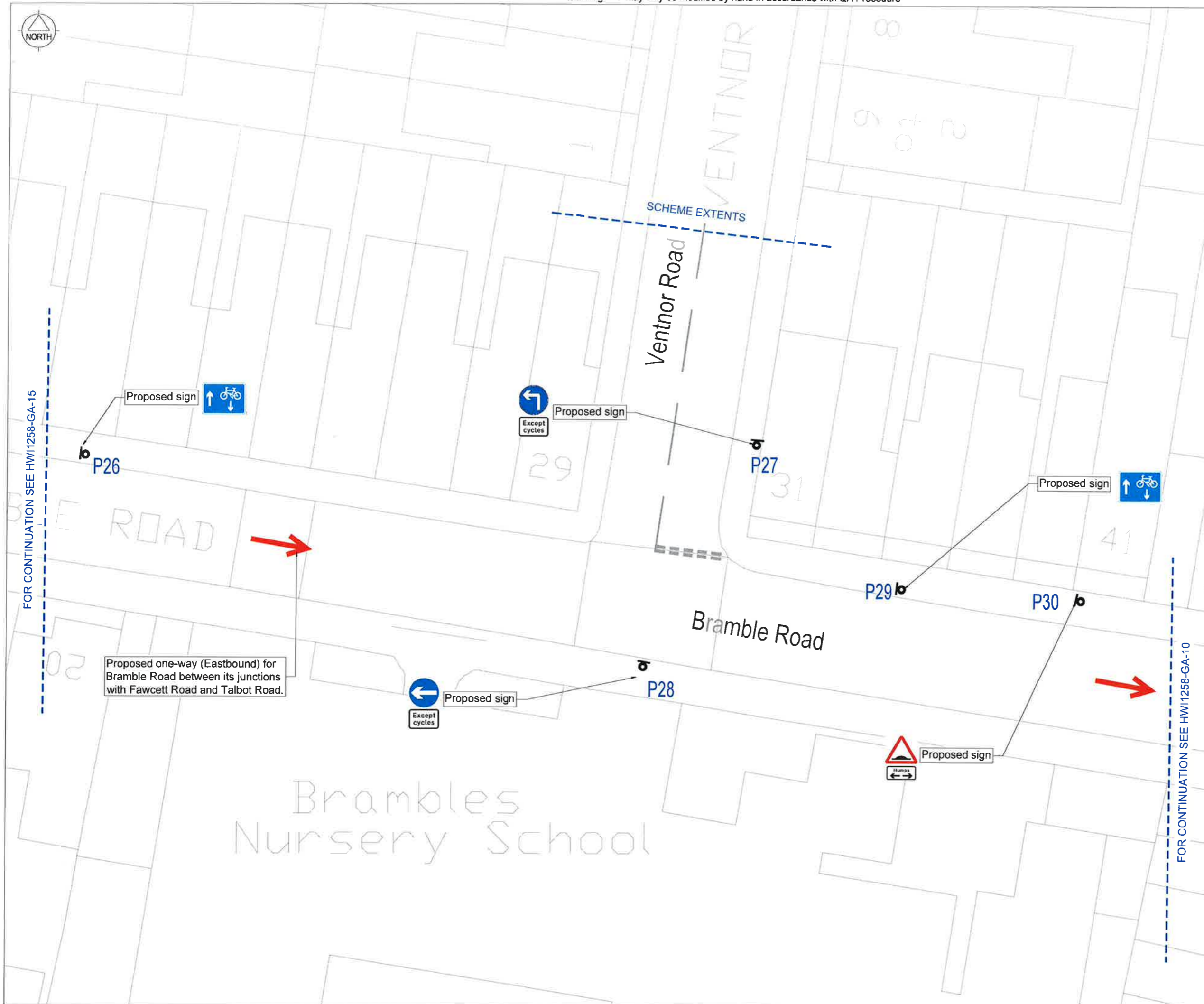


REGENERATION
Assistant Director (Infrastructure)
Martin Lavers BSc CEng MICE

Date: July 2023 Scale: 1:200 @ A2
Design/Survey by: CM Drawn by: CM Checked by: EA

Drawing No: **HWI1258-ETRO-10** Revision No: **C**

FEASIBILITY	DRAFT	CONSTRUCTION
INFORMATION	* TENDER	AS BUILT



- General Notes:**
1. All dimensions in meters, unless stated otherwise on drawing. Dimensions to be checked prior to commencement of any work by Engineer on Site. Notify the Engineer of any discrepancies before ordering materials or starting excavation.
 2. Drawing to be printed in colour only. Do not scale from this drawing.
 3. New construction levels & road markings to tie into existing.
 4. All works are to be carried out in accordance with PCC standard details unless noted otherwise.
 5. All traffic signs and road markings to be in accordance with the Traffic Signs Regulations and General Directions, 2016.
 6. Ordnance Survey Copy Right - Based or reproduced from the 2008 Ordnance Survey 1/1000 base with the permission of HMSO crown copyright reserved. License No. LA-100019671.

FOR INFORMATION

Rev	Date	Revision Details	Amended	Approved

Active Pompey Neighbourhoods (APN)

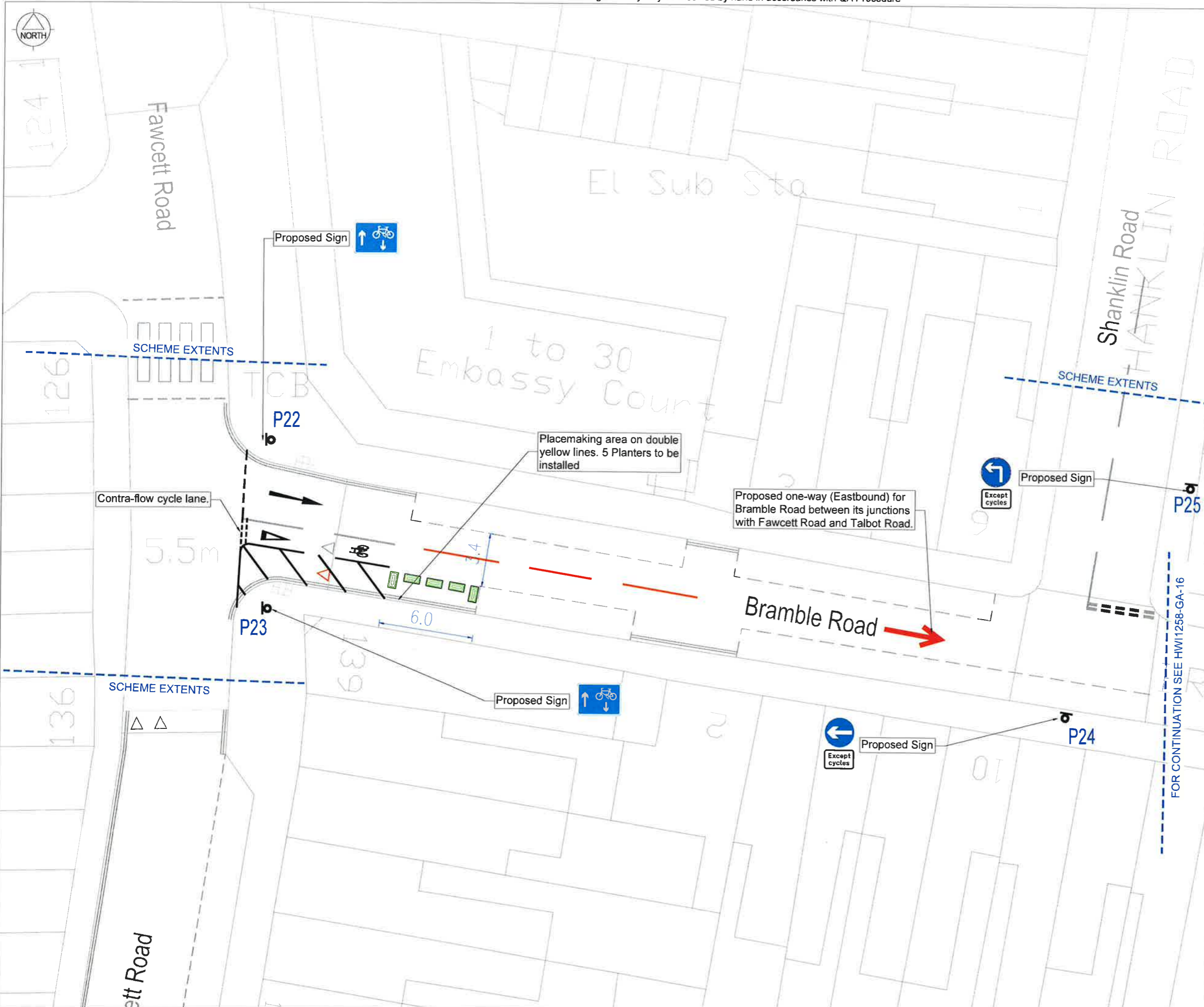
Experimental Traffic Regulation Order



REGENERATION
Assistant Director (Infrastructure)
Martin Lavers BSc CEng MICE

Date	July 2023	Scale	1:200 @ A2
Design/Survey by	CM	Drawn by	CM
Checked by	EA		
Drawing No	HWI1258-ETRO-16	Revision No.	C

FEASIBILITY	DRAFT	CONSTRUCTION
INFORMATION	*	AS BUILT



- General Notes:
1. All dimensions in meters, unless stated otherwise on drawing. Dimensions to be checked prior to commencement of any work by Engineer on Site. Notify the Engineer of any discrepancies before ordering materials or starting excavation.
 2. Drawing to be printed in colour only. Do not scale from this drawing.
 3. New construction levels & road markings to tie into existing.
 4. All works are to be carried out in accordance with PCC standard details unless noted otherwise.
 5. All traffic signs and road markings to be in accordance with the Traffic Signs Regulations and General Directions, 2016.
 6. Ordnance Survey Copy Right - Based or reproduced from the 2008 Ordnance Survey 1/1000 base with the permission of HMSO crown copyright reserved. License No. LA-100019671.

FOR INFORMATION

Rev	Date	Revision Details	Amended	Approved

Project
Active Pompey Neighbourhoods (APN)

Drawing Title
Experimental Traffic Regulation Order



REGENERATION
Assistant Director (Infrastructure)
Martin Lavers BSc CEng MICE

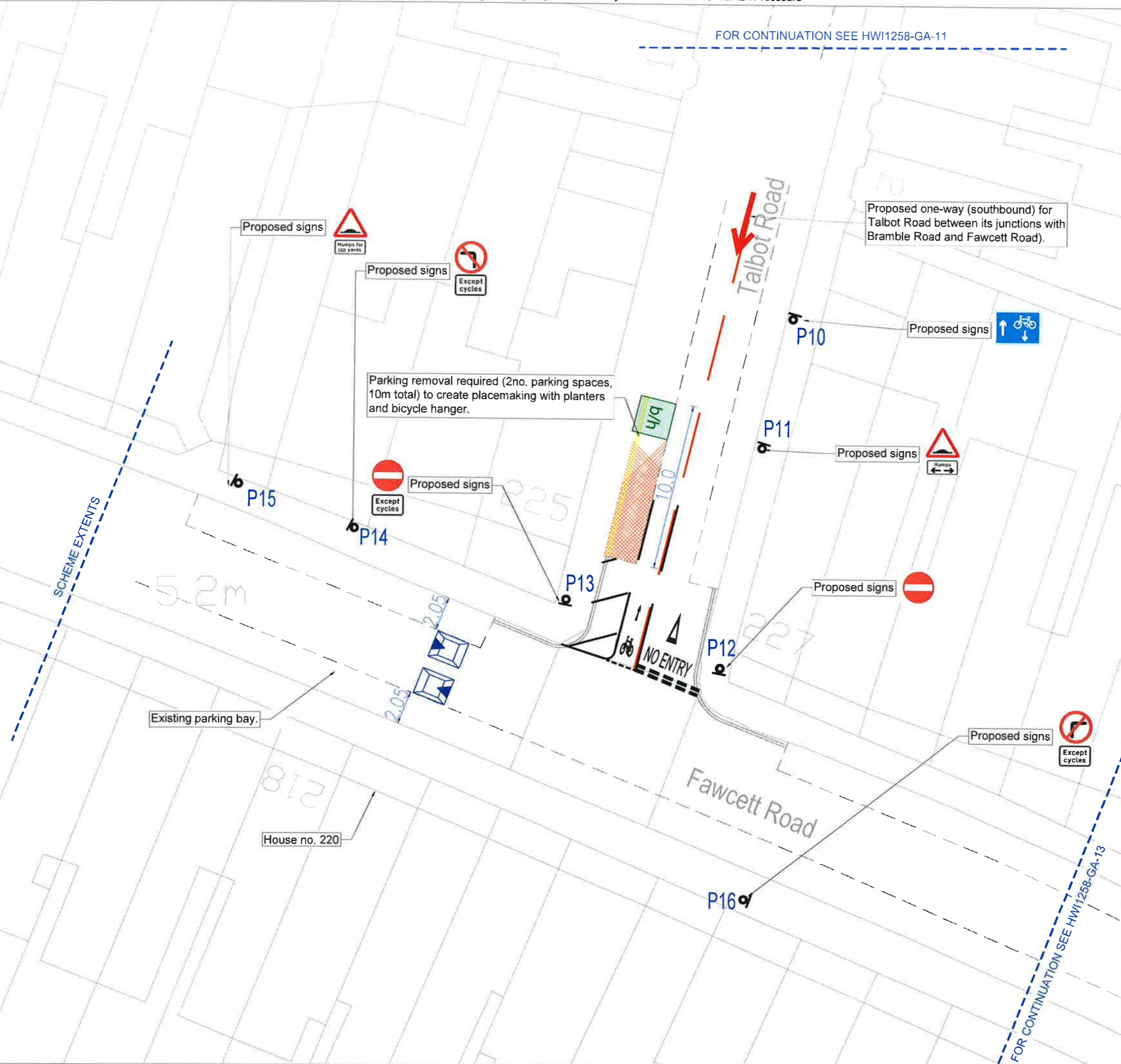
Date: July 2023 Scale: 1:200 @ A2
Design/Survey by: CM Drawn by: CM Checked by: EA

Drawing No: **HWI1258-ETRO-15** Revision No.: **C**

FEASIBILITY	DRAFT	CONSTRUCTION
INFORMATION	* TENDER	AS BUILT



FOR CONTINUATION SEE HWI1258-GA-11



- General Notes:**
1. All dimensions in meters, unless stated otherwise on drawing. Dimensions to be checked prior to commencement of any work by Engineer on Site. Notify the Engineer of any discrepancies before ordering materials or starting excavation.
 2. Drawing to be printed in colour only. Do not scale from this drawing.
 3. New construction levels & road markings to tie into existing.
 4. All works are to be carried out in accordance with PCC standard details unless noted otherwise.
 5. All traffic signs and road markings to be in accordance with the Traffic Signs Regulations and General Directions, 2016.
 6. Ordnance Survey Copy Right - Based or reproduced from the 2008 Ordnance Survey 1/1000 base with the permission of HMSO crown copyright reserved. License No. LA-100019671.

FOR INFORMATION

Rev	Date	Revision Details	Amended	Approved

Active Pompey Neighbourhoods (APN)

Experimental Traffic Regulation Order



REGENERATION
 Assistant Director (Infrastructure)
 Martin Lavers BSc CEng MICE

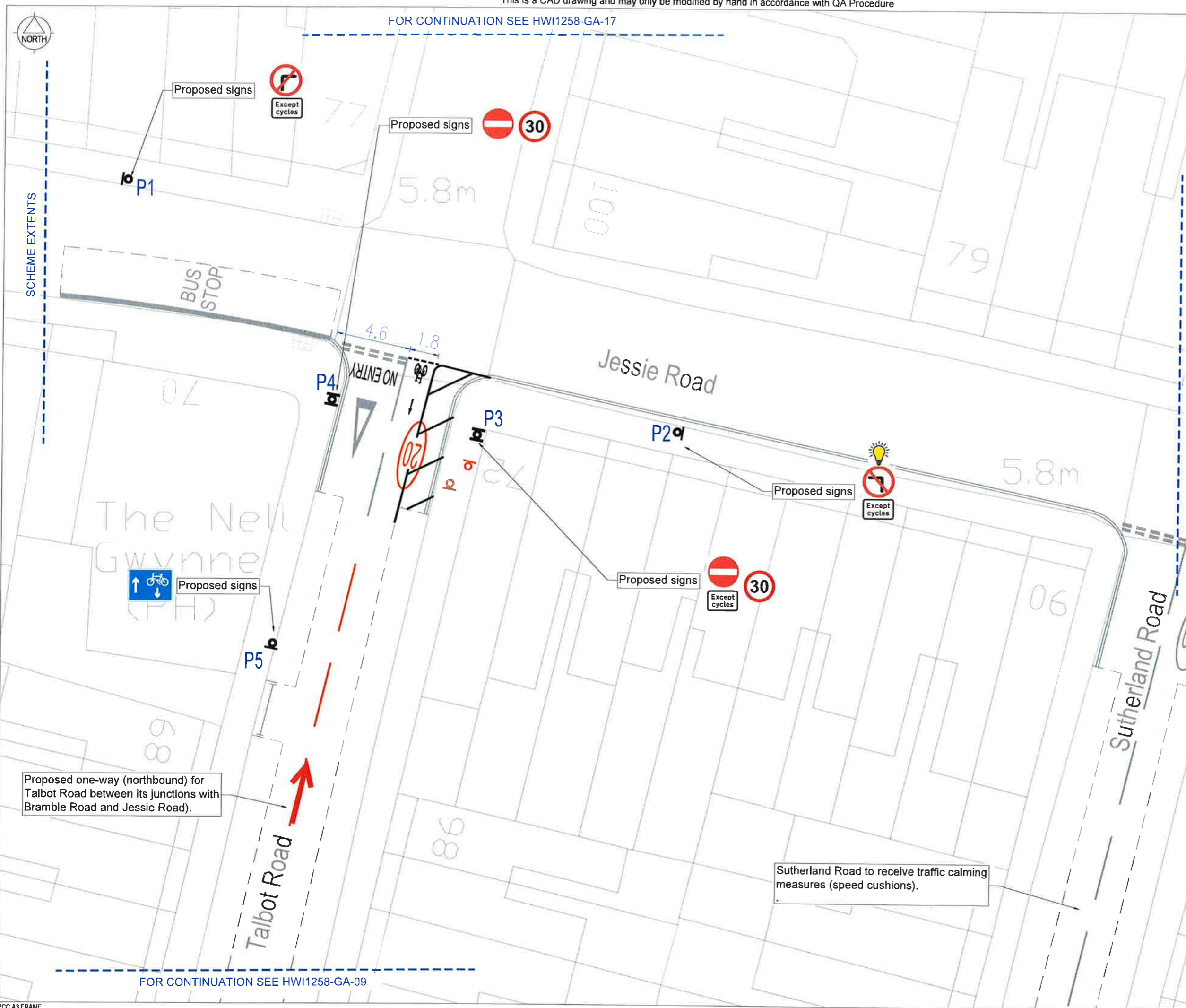
Date: July 2023 Scale: 1:200 @ A2

Design/Survey by: CM Drawn by: CM Checked by: EA

Drawing No: **HWI1258-ETRO-12** Revision No: **C**

FEASIBILITY	DRAFT	CONSTRUCTION
INFORMATION	* TENDER	AS BUILT

FOR CONTINUATION SEE HWI1258-GA-17



General Notes:

1. All dimensions in meters, unless stated otherwise on drawing. Dimensions to be checked prior to commencement of any work by Engineer on Site. Notify the Engineer of any discrepancies before ordering materials or starting excavation.
2. Drawing to be printed in colour only. Do not scale from this drawing.
3. New construction levels & road markings to tie into existing.
4. All works are to be carried out in accordance with PCC standard details unless noted otherwise.
5. All traffic signs and road markings to be in accordance with the Traffic Signs Regulations and General Directions, 2016.
6. Ordnance Survey Copy Right - Based or reproduced from the 2008 Ordnance Survey 1/1000 base with the permission of HMSO crown copyright reserved. License No. LA-100019671.

FOR INFORMATION

Rev	Date	Revision Details	Amended	Approved
Project				

Active Pompey Neighbourhoods (APN)

Experimental Traffic Regulation Order



REGENERATION
 Assistant Director (Infrastructure)
 Martin Lavers BSc CEng MICE
 Date: July 2023 Scale: 1:200 @ A2
 Design/Survey by: CM Drawn by: CM Checked by: EA

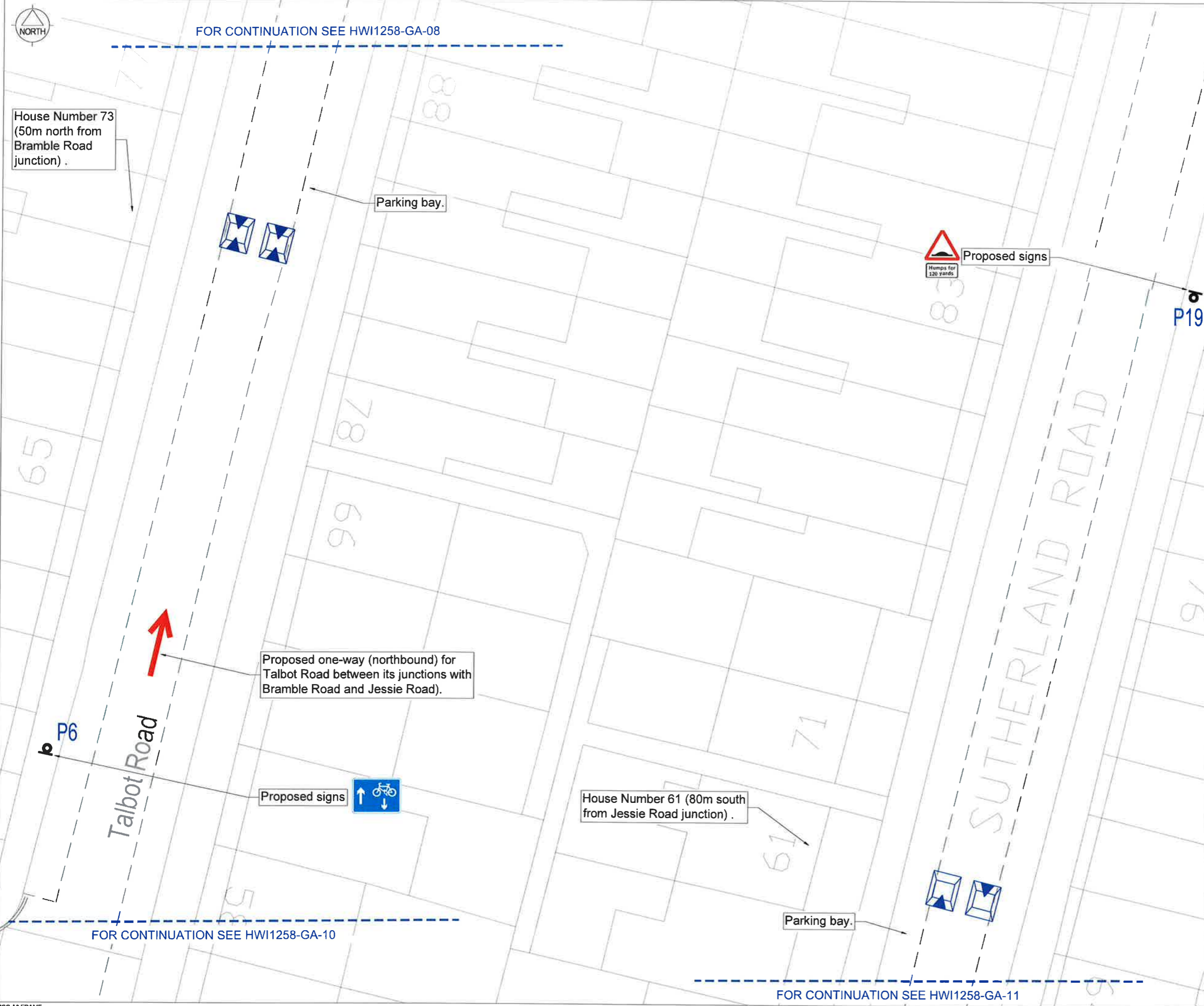
Drawing No: **HWI1258-ETRO-08** Revision No: **C**

FEASIBILITY	DRAFT	CONSTRUCTION
INFORMATION	* TENDER	AS BUILT

Proposed one-way (northbound) for Talbot Road between its junctions with Bramble Road and Jessie Road.

Sutherland Road to receive traffic calming measures (speed cushions).

FOR CONTINUATION SEE HWI1258-GA-09



House Number 73
(50m north from
Bramble Road
junction).

Parking bay.

Proposed signs
Humps for
120 yards

Proposed one-way (northbound) for
Talbot Road between its junctions with
Bramble Road and Jessie Road).

Proposed signs
↑ ↓
↑ ↓

House Number 61 (80m south
from Jessie Road junction).

Parking bay.

- General Notes:
1. All dimensions in meters, unless stated otherwise on drawing. Dimensions to be checked prior to commencement of any work by Engineer on Site. Notify the Engineer of any discrepancies before ordering materials or starting excavation.
 2. Drawing to be printed in colour only. Do not scale from this drawing.
 3. New construction levels & road markings to tie into existing.
 4. All works are to be carried out in accordance with PCC standard details unless noted otherwise.
 5. All traffic signs and road markings to be in accordance with the Traffic Signs Regulations and General Directions, 2016.
 6. Ordnance Survey Copy Right - Based or reproduced from the 2008 Ordnance Survey 1/1000 base with the permission of HMSO crown copyright reserved. License No. LA-100019671.

FOR INFORMATION

Rev	Date	Revision Details	Amended	Approved

Active Pompey
Neighbourhoods (APN)

Experimental
Traffic Regulation Order



REGENERATION
Assistant Director (Infrastructure)
Martin Lavers BSc CEng MICE

Date July 2023 Scale 1:200 @ A2
Design/Survey by CM Drawn by CM Checked by EA

Drawing No. **HWI1258-ETRO-09** Revision No. **C**

FEASIBILITY	DRAFT	CONSTRUCTION
INFORMATION	* TENDER	AS BUILT

FOR CONTINUATION SEE HWI1258-GA-08

FOR CONTINUATION SEE HWI1258-GA-10

FOR CONTINUATION SEE HWI1258-GA-11



FOR CONTINUATION SEE HWI1258-GA-10

FOR CONTINUATION SEE HWI1258-GA-09

House Number 17
(70m south from
Ramble Road
junction) .

Proposed one-way (southbound) for
Talbot Road between its junctions with
Bramble Road and Fawcett Road).

Parking bay.

House Number 25 (80m north
from Fawcett Road junction) .

Parking bay.

Talbot Road

Sutherland Road

- General Notes:
1. All dimensions in meters, unless stated otherwise on drawing. Dimensions to be checked prior to commencement of any work by Engineer on Site. Notify the Engineer of any discrepancies before ordering materials or starting excavation.
 2. Drawing to be printed in colour only. Do not scale from this drawing.
 3. New construction levels & road markings to tie into existing.
 4. All works are to be carried out in accordance with PCC standard details unless noted otherwise.
 5. All traffic signs and road markings to be in accordance with the Traffic Signs Regulations and General Directions, 2016.
 6. Ordnance Survey Copy Right - Based or reproduced from the 2008 Ordnance Survey 1/1000 base with the permission of HMSO crown copyright reserved. License No. LA-100019671.

FOR INFORMATION

Rev	Date	Revision Details	Amended	Approved

Project
Active Pompey Neighbourhoods (APN)

Drawing Title
Experimental Traffic Regulation Order



REGENERATION
Assistant Director (Infrastructure)
Martin Lavers BSc CEng MICE

Date: July 2023 Scale: 1:200 @ A2
Design/Survey by: CM Drawn by: CM Checked by: EA

Drawing No: **HWI1258-ETRO-11** Revision No: **C**

FEASIBILITY	DRAFT	CONSTRUCTION
INFORMATION *	TENDER	AS BUILT

FOR CONTINUATION SEE HWI1258-GA-12

FOR CONTINUATION SEE HWI1258-GA-13