








Milton Neighbourhood Plan Green Space Map

Examination Report Version



Key:

-  Neighbourhood planning area
-  Open space
-  Open space that may be available for development complying with Policy LAN1
-  Open space available for Health-related development
-  Milton local green space
-  Allotments
-  Listed building

