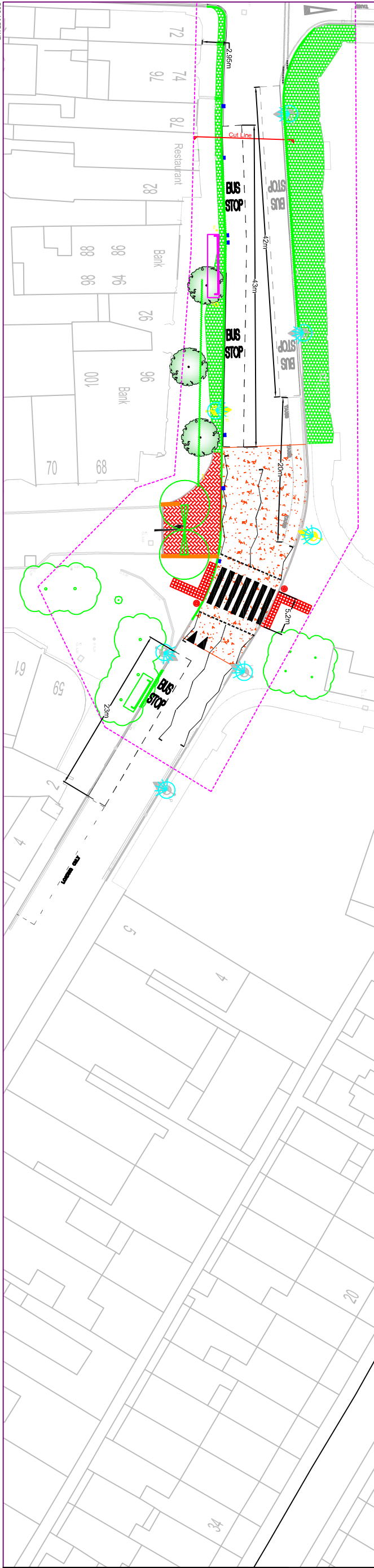
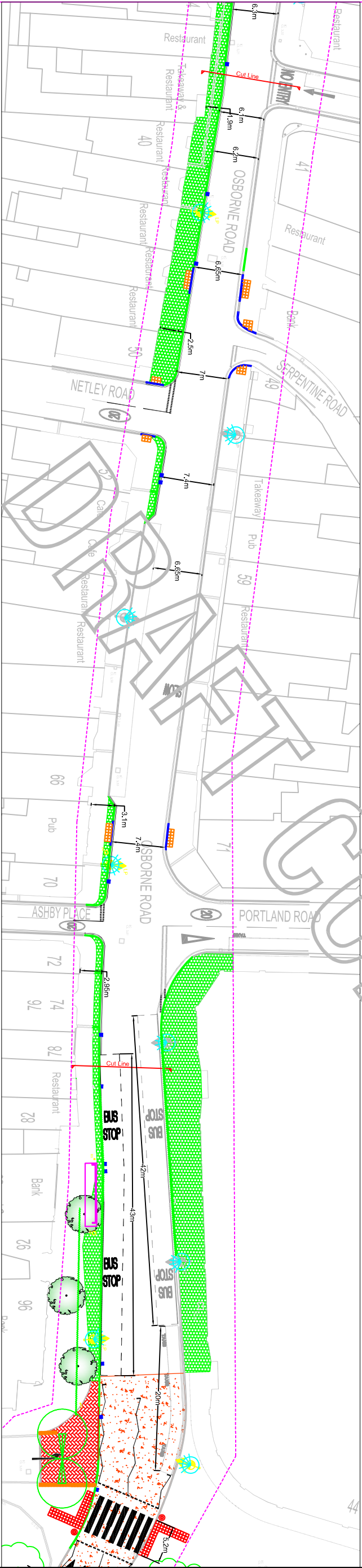
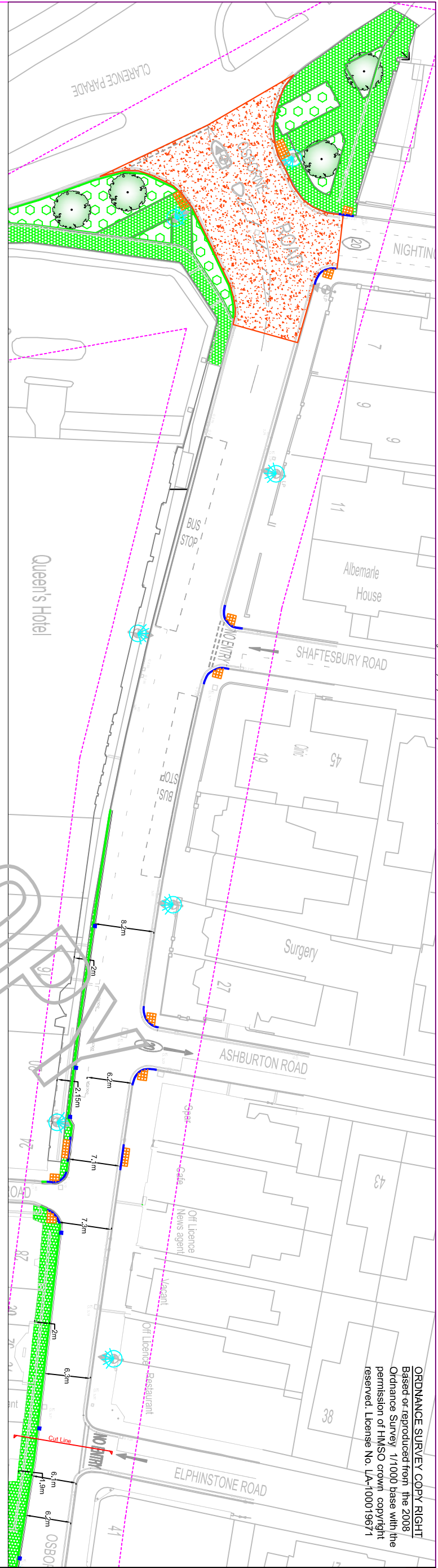


ORDNANCE SURVEY COPY RIGHT
Based or reproduced from the 2008
Ordnance Survey 1/1000 base with the
permission of HMSO crown copyright
reserved. License No. LA-100019671

NOTE: All dimensions to be checked on site prior to
start of work. DO NOT SCALE FROM THIS DRAWING.



KEY

- New pedestrian zone (to be checked on site)
- New bus stop zone (to be checked on site)
- New bus stop zone (to be checked on site)
- New bus stop zone (to be checked on site)
- New bus stop zone (to be checked on site)
- New bus stop zone (to be checked on site)
- New bus stop zone (to be checked on site)
- New bus stop zone (to be checked on site)
- New bus stop zone (to be checked on site)
- New bus stop zone (to be checked on site)
- New bus stop zone (to be checked on site)
- New bus stop zone (to be checked on site)
- New bus stop zone (to be checked on site)
- New bus stop zone (to be checked on site)
- New bus stop zone (to be checked on site)
- New bus stop zone (to be checked on site)
- New bus stop zone (to be checked on site)
- New bus stop zone (to be checked on site)
- New bus stop zone (to be checked on site)
- New bus stop zone (to be checked on site)
- New bus stop zone (to be checked on site)

NOTES

1. The proposed pedestrian zone is shown in green hatching. It is to be checked on site prior to start of work.
2. The proposed bus stop zones are shown in blue, orange, yellow, and red hatching. They are to be checked on site prior to start of work.
3. The proposed bus stop locations are shown with green, blue, orange, and yellow circles with dots. They are to be checked on site prior to start of work.
4. The proposed bus stop zone widths are shown with green, blue, orange, and yellow rectangles. They are to be checked on site prior to start of work.
5. The proposed bus stop zone lengths are shown with green, blue, orange, and yellow lines. They are to be checked on site prior to start of work.
6. The proposed bus stop zone locations are shown with green, blue, orange, and yellow dashed lines. They are to be checked on site prior to start of work.

TRANSPORT AND STREET MANAGEMENT SERVICE
Portsmouth CITY COUNCIL

5-10-2013 12:00 @ AD

**Osborne Road
Regeneration
Draft
Proposals
General Arrangement
Public Viewing Drawing**

DATE: 5-10-2013 TIME: 12:00 @ AD

NO.	REVISED	DATE	BY	CHKD	DESCRIPTION
1					
2					
3					